




MATERA UNESCO WORLD HERITAGE SITE


Tourist map and guide.

The guide includes just a few of the city's top tourist and cultural attractions. The map shows the location of each attraction, together with the services and other useful information.



MATERA AND ITS HINTERLAND

The area around Matera is rich in history, culture and fascinating landscapes; first and foremost the Calanchi, clay formations caused by soil erosion. Worth visiting are the small unique villages with castles, historical palaces, abbeys, monasteries, medieval towers and architectural structures. Literary parks and traditional rituals represent a unique feature of the Lucanian territory.



MATERA

Tourist map.

Exploring the Sassi and the Murgia Materana Park.



MATERA: THE CITY MAP

The map of the Sassi di Matera is a useful tool to move around the Sassi and easily reach the City's points of interest.






BASILICATA, SIGHTS AND ENCHANTMENT

"Basilicata, sights and enchantment" invites you to dive into art, culture and nature and explore the region's 'sights' and 'enchantment', which will make your journey a truly unforgettable experience.



SCAN ME




BASILICATA EXPLORING THE HOMELAND OF BRILLIANCE

The Homeland of Brilliance publication is an unmissable guide for the curious tourist and for any aficionado of culture and nature who wants to sightsee Basilicata in depth.



SCAN ME



ACTION...LET'S GO!

FILM LOCATIONS IN BASILICATA

In over 50 years, more than sixty films have been made in Basilicata, or Lucania as it was once called. The world of great filmmaking has passed through here.



SCAN ME



BASILICATA BY MOTORBIKE

6 proposed routes, 1900 km

The six proposed routes cover around 1.900 km and follow the history and geography of this region. They are designed to lead bikers to both famous and lesser known locations with information about the region's scenery, culture, food and wine.



SCAN ME



CYCLING HOLIDAYS IN BASILICATA

Basilicata is a land of contrast and harmony.

The landscape is perfectly suited to cycling, and the guide suggest routes of varying difficulty, from the easiest, along the valleys.



SCAN ME




NATIONAL GEOGRAPHIC BASILICATA SMART GUIDE

Without claiming to be comprehensive, a smart guide can include flashes, epiphanies and "pictures" that capture a memory, put forward as points to be joined up so as to create a new and different itinerary every time. The aim is to provide travel ideas and inspiration for moving around unhurried.



SCAN ME



BASILICATA GUIDEBOOK

Guide to the beautiful masterpiece of Southern Italy.



SCAN ME




CONDENAST TRAVELLER BE FREE BASILICATA

The publication stems from the collaboration between APT Basilicata and the Condé Nast Traveler magazine and tells the beauties of the Basilicata area. It suggests nature trails for those chasing adventure, itineraries for those who love to travel by bike, motorbike or car.



SCAN ME



BASILICATA TOURISTIC MAP


Art, nature, sea, sports, folklore, food & wine.



SCAN ME



THE IONIAN COAST



LUCANIAN DOLOMITES




MARATEA




POLLINO



POTENZA



SURROUNDINGS OF POTENZA



VALLE DELL'AGRI



VULTURE Melfese

